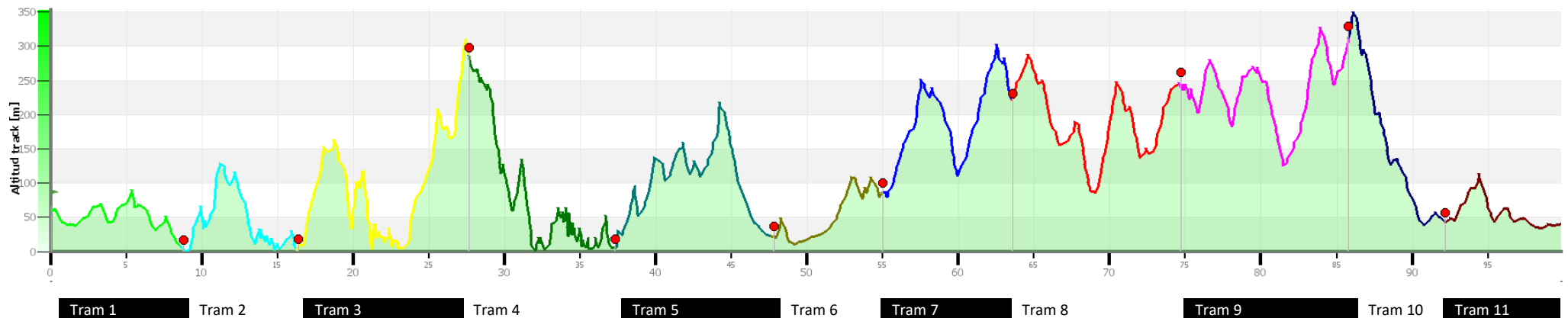


Anàlisi dels trams de l'Oncotrail – 2017

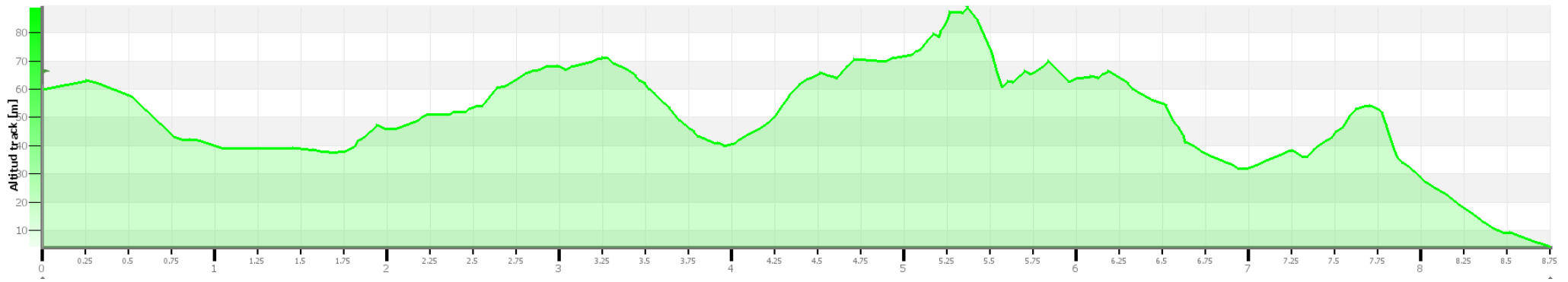
Tram	Origen	Arribada	Distància	Desnivell +	Desnivell -
1	Sortida	Control 1	8,775	124	178
2	Control 1	Control 2	7,593	293	291
3	Control 2	Control 3	11,30	758	480
4	Control 3	Control 4	9,671	436	712
5	Control 4	Control 5	10,44	389	372
6	Control 5	Control 6	7,217	187	126
7	Control 6	Control 7	8,572	403	273
8	Control 7	Control 8	11,11	440	409
9	Control 8	Control 9	11,11	511	446
10	Control 9	Control 10	6,370	97	366
11	Control 10	Arribada	7,675	116	118

Totals Acumulats	99,83	3753	3770
------------------	-------	------	------

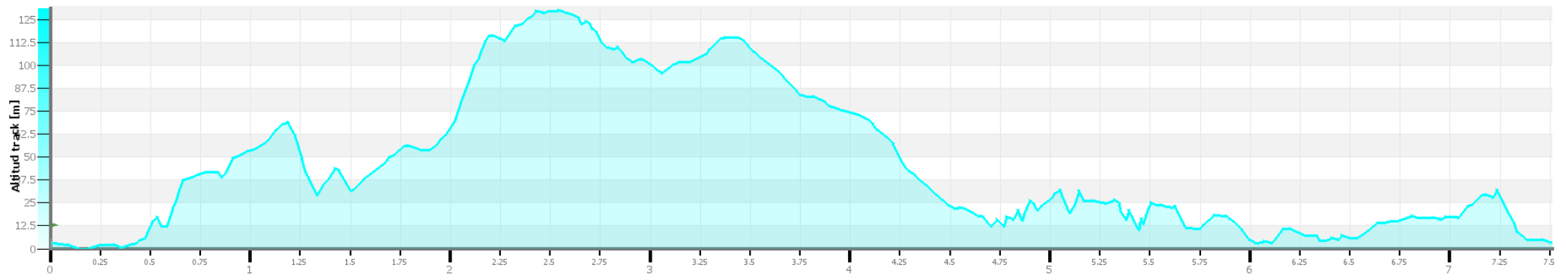
Gràfica general



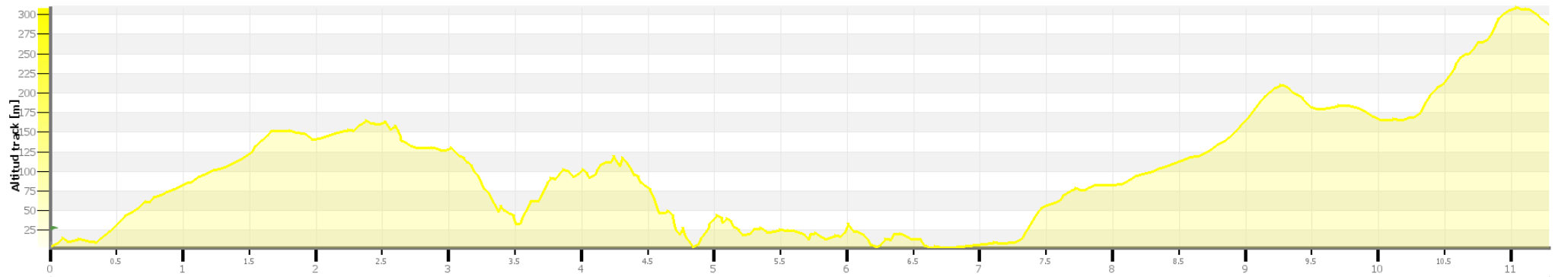
Tram 1 des de la Sortida (Palafrugell) fins el control 1 . Platja de Castell



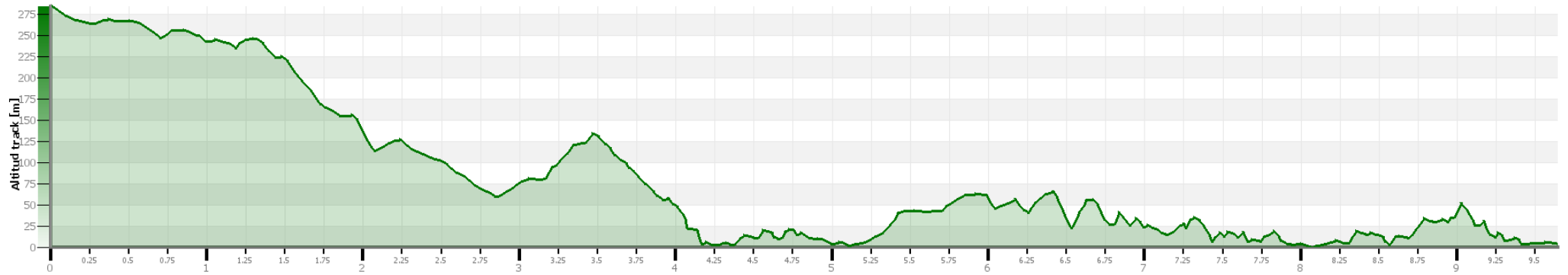
Tram 2 des de control 1 (Platja de Castell) fins control 2 (Llafranc)



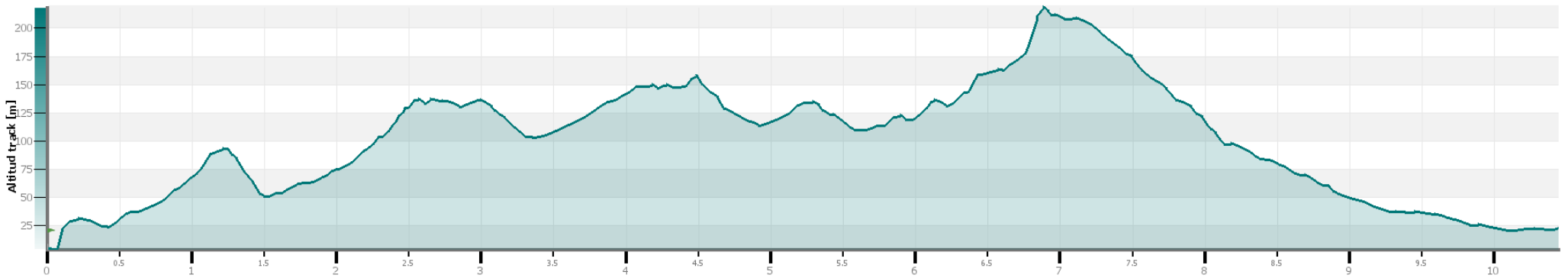
Tram 3 des de control 2 (Llafranc) fins control 3 (Puig Son Rich)



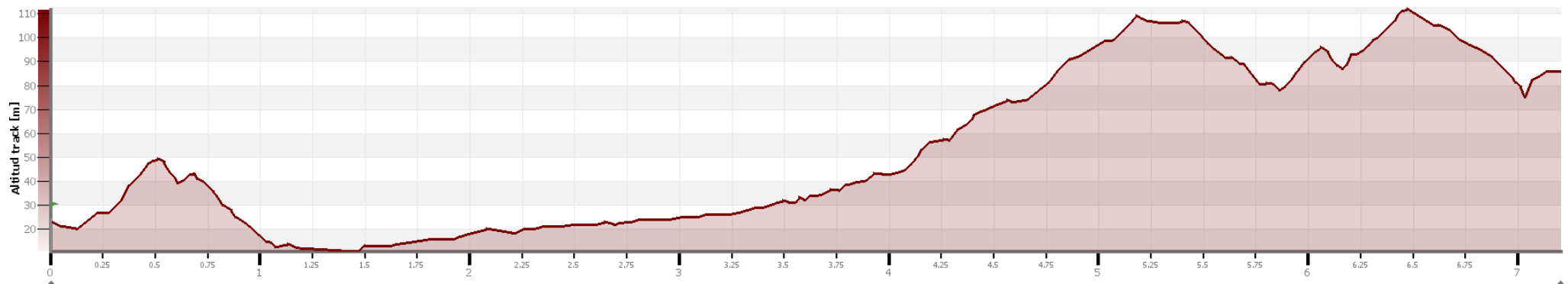
Tram 4 des de control 3 (Puig Son Rich) fins control 4 (Platja del Racó)



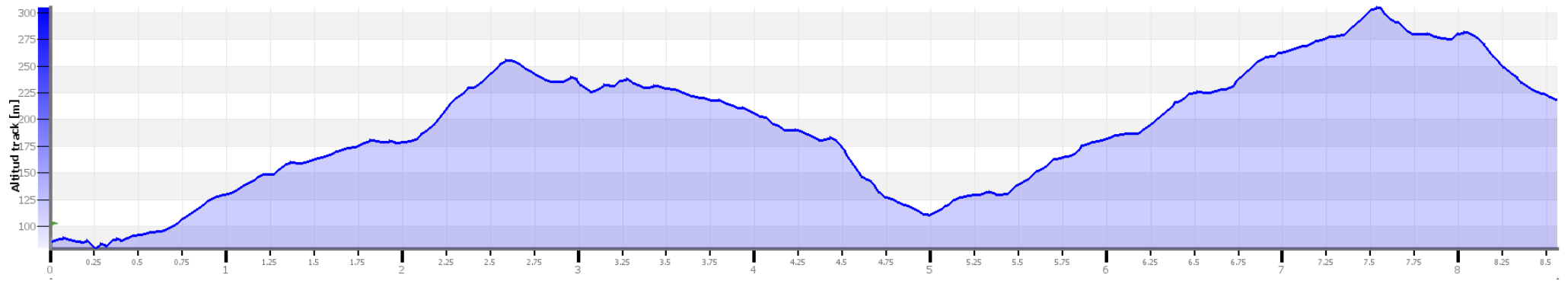
Tram 5 des de control 4 (Platja del Racó) fins control 5 (Pals)



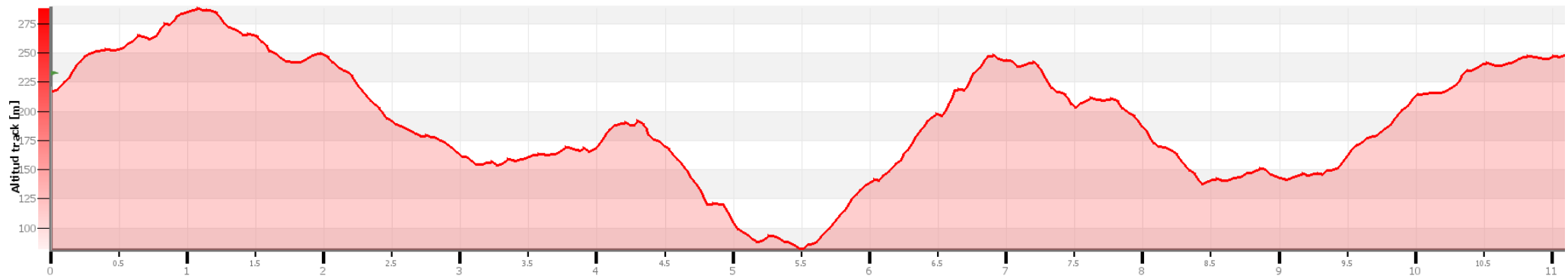
Tram 6 des de control 5 (Pals) fins control 6 (Can Serra)



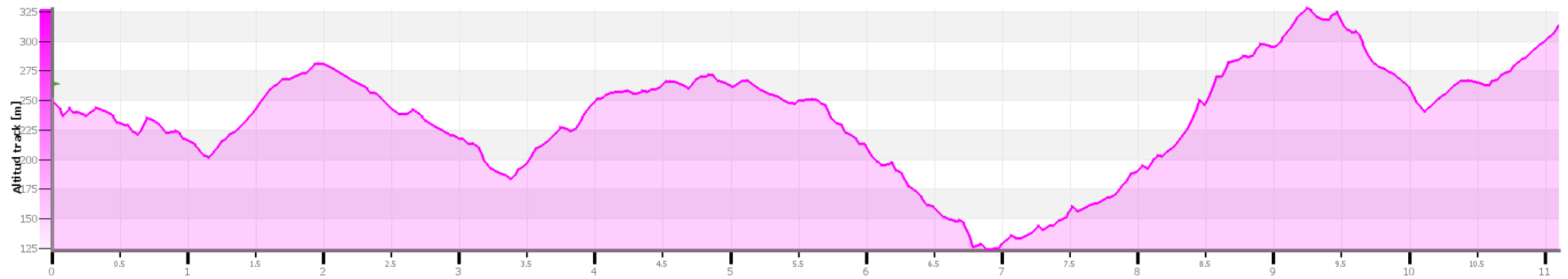
Tram 7 des de control 6 (Can Serra) fins control 7 (Camp de la Cadena)



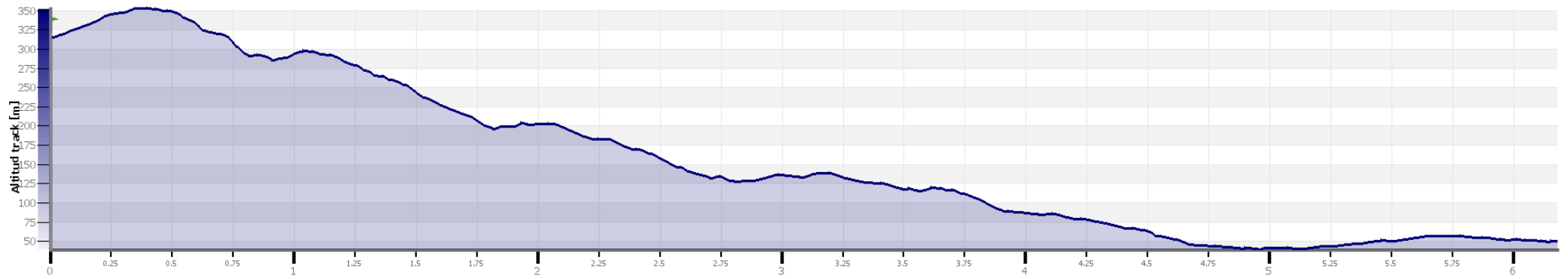
Tram 8 des de control 7 (Camp de la Cadena) fins a control 8 (Santa Coloma de Fitor)



Tram 9 des de control 8 (Santa Coloma de Fitor fins a control 9 (Cruilla de Calonge)



Tram 10 des de control 9 (Cruïlla de Calonge) fins control 10 (Vall-llobrega)



Tram 11 des de control 10 (Vall-llobrega) fins Arribada (Palafrugell)

